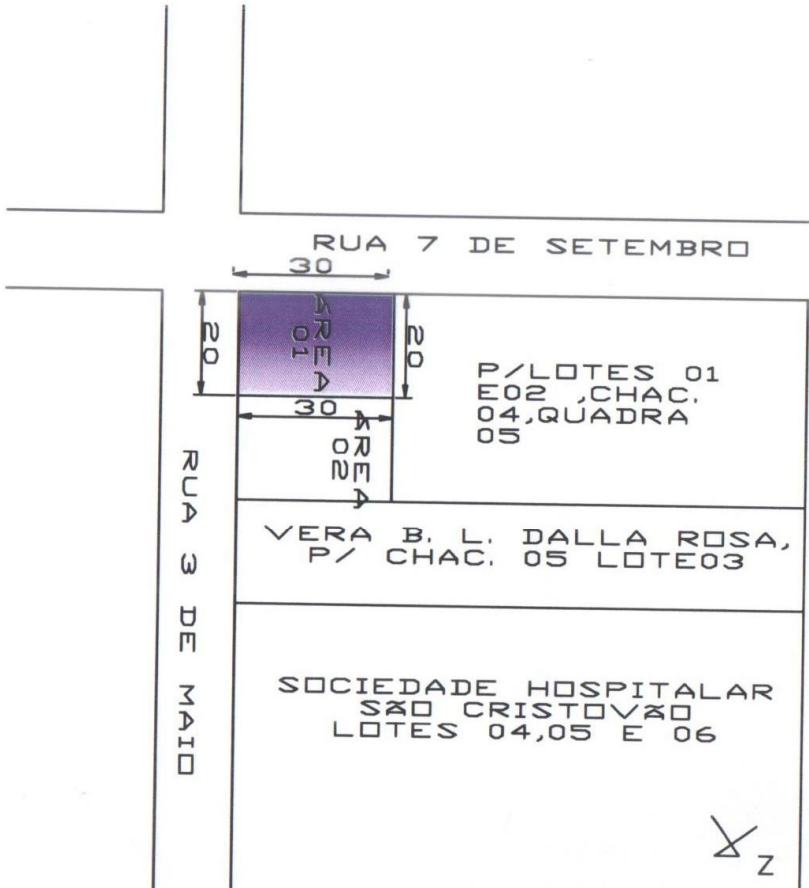
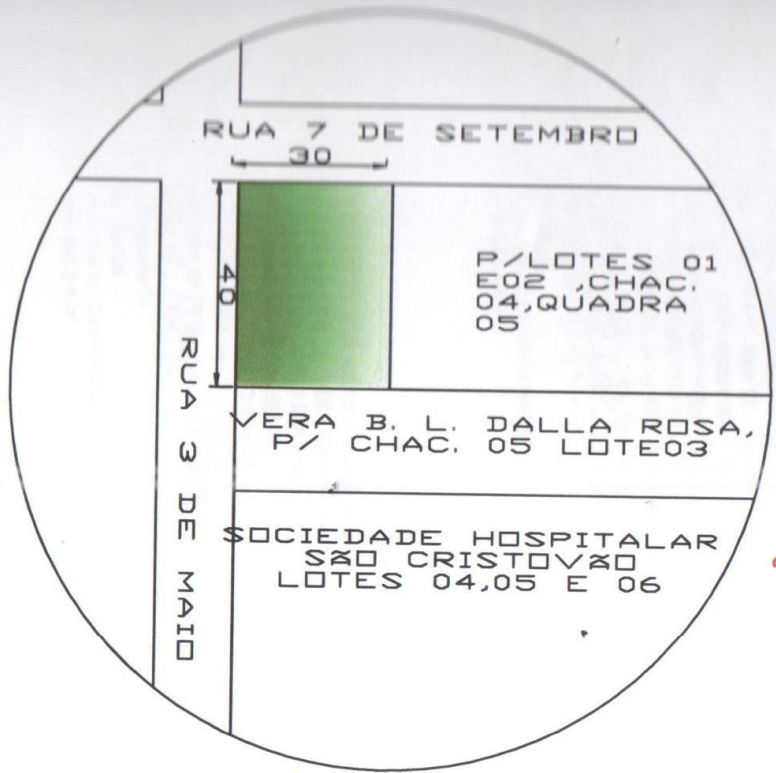
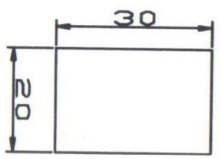
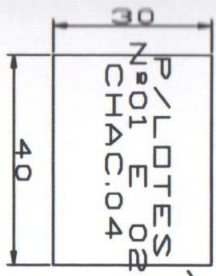
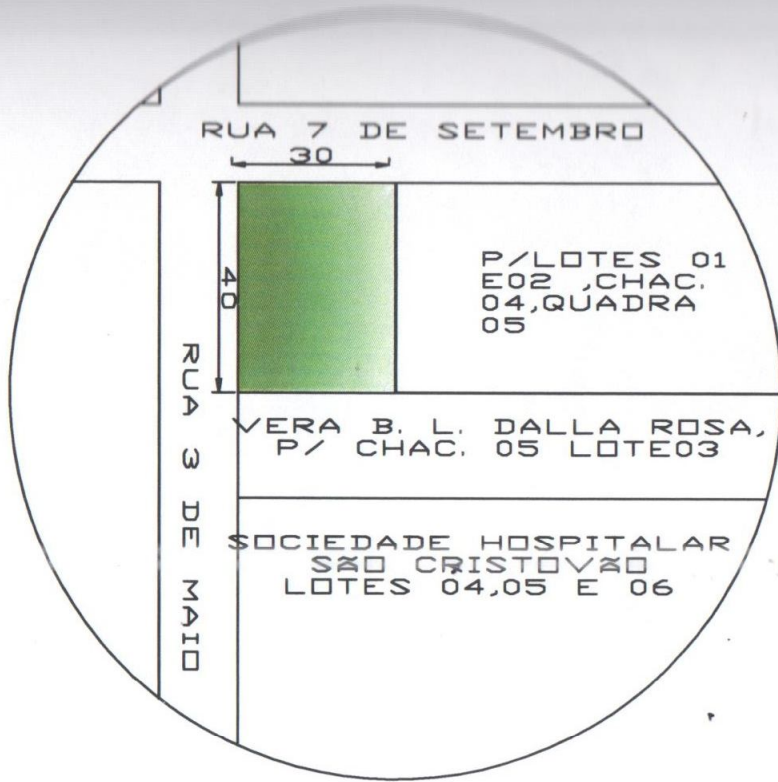


MAPA DA AREA ATUAL



MAPA DA AREA APÓS
DESMEMBRO DA

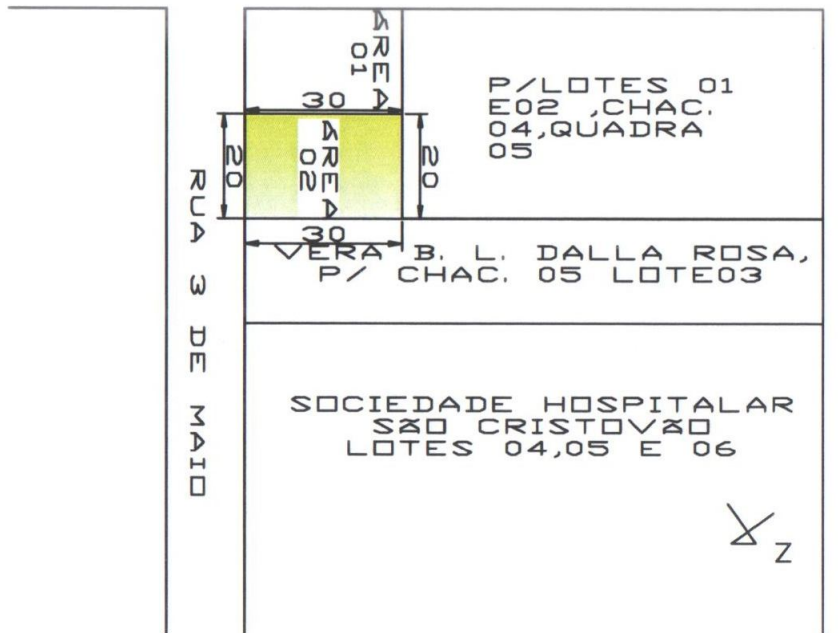




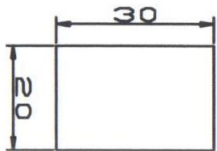
MAPA DA AREA ATUAL



RUA 7 DE SETEMBRO



MAPA DA AREA REMANESCENTE



PARTE DOS LOTES Nº 01 E 02 DA CHACARA Nº 04 DA QUADRA Nº 05, ÁREA DE REMANESCENTE COM 600 M²